

Progetto di Forestazione Pubblica Anno 2026  
Progetto Generale



Int. 1.1.i – Manutenzione Viale Tagliafuoco - Foto 1

Foto 2





Foto 3

Foto 4

Progetto di Forestazione Pubblica Anno 2026  
Progetto Generale



Int. 2.1.i – Manutenzione Verde Urbano- Foto 1

Foto 2





Foto 3

Foto 4

Progetto di Forestazione Pubblica Anno 2026  
Progetto Generale



Trivigno, Basilicata, Italy  
Via Roma, 25, 85018 Trivigno PZ, Italy  
Lat 40.5797028 / Long 15.9888823



Trivigno, Basilicata, Italy  
Str. in Costruzione, 44, 85018 Trivigno PZ, Italy  
Lat 40.5801607 / Long 15.988503



Foto 5

Foto 6



Trivigno, Basilicata, Italy  
Piazza Fabrizio Padula, 48, 85018 Trivigno PZ, Italy  
Lat 40.5791776 / Long 15.989109



Anzi, Basilicata, Italy  
Strada senza nome, 85010 Anzi PZ, Italy  
Lat 40.525539 / Long 15.8952742



Foto 7


Foto 8

Progetto di Forestazione Pubblica Anno 2026  
Progetto Generale



Trivigno, Basilicata, Italy

Str. in Costruzione, 108, 85018 Trivigno PZ, Italy  
Lat 40.5840639 / Long 15.990002




Trivigno, Basilicata, Italy

Str. in Costruzione, 49, 85018 Trivigno PZ, Italy  
Lat 40.5800797 / Long 15.9881707




Foto 9

Foto 10



Trivigno, Basilicata, Italy

Strada senza nome, 85018 Trivigno PZ, Italy  
Lat 40.5706545 / Long 15.9775158



Trivigno, Basilicata, Italy


Strada senza nome, 85018 Trivigno PZ, Italy  
Lat 40.5678685 / Long 15.9753124



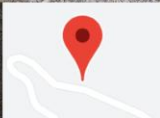
Int. 4.2.1 – Manutenzione Pista Forestale - Foto 1

Foto 2

Progetto di Forestazione Pubblica Anno 2026  
Progetto Generale



Trivigno, Basilicata, Italy  
Strada senza nome, 85018 Trivigno PZ, Italy  
Lat 40.5678685 / Long 15.9753124




Latitude: 40.576395  
Longitude: 15.989457  
Elevation: 723.93m  
Accuracy: 2.5m

Foto 3

Int. 6.3.i.i Manutenzione Viabilità Comunale - Foto 1



Latitude: 40.566587  
Longitude: 16.004648  
Elevation: 687.0m  
Accuracy: 2.0m



Latitude: 40.580958  
Longitude: 15.991885  
Elevation: 686.3m  
Accuracy: 4.7m

Foto 2

Foto 3

Progetto di Forestazione Pubblica Anno 2026  
Progetto Generale



Trivigno, Basilicata, Italy

Strada Comunale della Stazione, 17-11, 85018 Trivigno  
PZ, Italy  
Lat 40.5835315 / Long 16.0417917



Trivigno, Basilicata, Italy

Strada Comunale della Stazione, 17-11, 85018 Trivigno  
PZ, Italy  
Lat 40.5906661 / Long 15.9936745

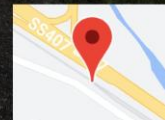


Foto 4

Foto 5



Trivigno, Basilicata, Italy

SP16, 85018 Trivigno PZ, Italy  
Lat 40.5845587 / Long 15.9858722



Trivigno, Basilicata, Italy

Strada Comunale della Stazione, 17-11, 85018 Trivigno  
PZ, Italy  
Lat 40.5906661 / Long 15.9936745

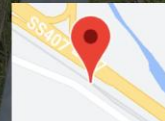



Foto 6

Foto 7

Progetto di Forestazione Pubblica Anno 2026  
Progetto Generale



Trivigno, Basilicata, Italy  
SP16, 85018 Trivigno PZ, Italy  
Lat 40.5863805 / Long 15.9955109



Trivigno, Basilicata, Italy  
SS 407 Basentana, 85018 Trivigno PZ, Italy  
Lat 40.595008 / Long 15.987064

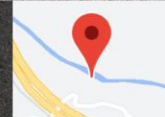
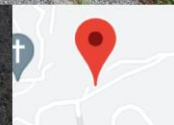


Foto 8

Foto 9



Trivigno, Basilicata, Italy  
Str. in Costruzione, 91, 85018 Trivigno PZ, Italy  
Lat 40.5810167 / Long 15.9918382



Trivigno, Basilicata, Italy  
Via Mazzini, 72, 85018 Trivigno PZ, Italy  
Lat 40.5833428 / Long 15.988533

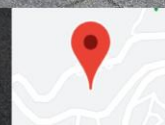


Foto 10

Foto 11